

FILE NO : KSPCB/KZ/ICO/10099306/2025

Date of issue : 26-03-2025



KERALA STATE POLLUTION CONTROL BOARD

CONSENT TO

OPERATE/AUTHORISATION/REGISTRATION

ISSUED UNDER

The Water (Prevention & Control of Pollution) Act, 1974

The Air (Prevention & Control of Pollution) Act, 1981

and

The Environment (Protection) Act, 1986

As per Application No. : 10099306

Dated : 21-03-2025

To

**PALAKKAL GRANITE PRODUCT PRIVATE LIMITED
MYSOORPATTA, THOTTUMUKKAM POST, KOZHIKODE**

Consent No. : KSPCB/KZ/ICO/10099306/2025

Valid Upto : 28-02-2030

1. GENERAL

1.1. This integrated consent is granted subject to the power of the Board to withdraw consent, review and make variation in or revoke all or any of the conditions as the Board deems fit

1	VALIDITY	28-02-2030
2	Name and Address of the establishment	PALAKKAL GRANITE PRODUCT PRIVATE LIMITED MYSOORPATTA, THOTTUMUKKAM POST, KOZHIKODE E-Mail : palakkalgranitepvt@gmail.com Contact Number : 9497348725
3	Occupier Details	ABOOBACKER P M PALAKKAL MEETHAL HOUSE, KUNNAMANGALAM P.O., KOZHIKODE-673571 E-Mail : palakkalgranitepvt@gmail.com Contact Number :
4	Local Body	KODIYATHUR PANCHAYAT AND KARASSERY PANCHAYAT
5	Survey Number	172/1527,1232,1228,1213,1523,1862,1212,1134,1137, 1201,1221,1120, 1238, 1136, 1135, 1119, 2275,1526, 1200, 1239, 1240, of Kodyathur Village153/597, 598, 604, 601, 600 of Kumaranellur Village
6	Village	Kodiyathur
7	Taluk	Kozhikode
8	District	KOZHIKODE
9	Capital Investment(Rs in Lakhs)	1100.0854
10	Scale	Large
11	Category	RED
12	Annual fee(Rs)	78000.0
	Total Fee remitted(Rs)	429000.0

13	Activity	QUARRYING IN AN AREA OF 10.1903Ha in RS No,172/1527, 1232, 1228, 1213, 1523, 1862, 1212, 1134, 1137, 1201, 1221, 1120, 1238, 1136, 1135, 1119, 2275, 1526, 1200, 1239, 1240 of Kodyathur village and Unsurvey No.153/597, 598, 604, 601, 600 of Kumaranellur Village, Kozhikode Taluk
14	Machinery details	NA

SPECIFIC CONDITIONS

- 1 .This Integrated Consent to Operate is granted subject to the power of the Board to review and make variation in all or any of the conditions laid hereunder.
2. For renewal of the consent in case of continuance of discharge/operation of the industry, application in the prescribed form shall be submitted through the web portal of the Board for Online Consent Management & Monitoring System 2 months prior to the date of expiry. Late application will be accepted only with fine.
3. Any change in particulars furnished in the application and/or in the identity of the occupier/ authorized agent is to be intimated to the Board forthwith.
- 4 .The applicant shall comply with all instructions that the Board may issue from time to time regarding prevention and control of air, water, land and sound pollution
- 5 .The quarry should not be operated between 6.00 p.m. and 6.00 a.m.
6. Noise measured 1 m outside the boundary of the premises shall not exceed the limit specified for the area under the Ambient Air Quality Standards in respect of noise.
- 7 .The concentration of particulate matter PM 10 and PM 2.5 at the boundary of the premise shall not exceed 100 microgram/m³ and 60 microgram/m³ respectively.
8. Permanent fence made of wire mesh shall be provided and maintained along the boundary of the approved quarry area.
9. The applicant shall put up a 6 ft. x 4 ft. signboard near entrance to the quarry for displaying the name of the quarry and owner, production details and time of the day when blasting is permitted to be undertaken.
10. Location and extent of quarry shall be as per the approved site plan attached.
11. After completion of quarrying, the land may be reclaimed as per the mining plan approved by the Department of Mining and Geology.
12. Quarrying operations shall be started only after obtaining the all the statutory clearances required, which shall be valid throughout the period of operation.
- 13 . This consent is issued based on Ec.NO. EC24B0108KL5393223N Dated 14/03/2025 and valid for 5 years starting from the date of issue of Mining permit from the kozhikode District department of mining and geology
14. This consent is granted on the basis of the site plan and affidavit and Location sketch from village officer furnished by the applicant is liable to be revoked if any statement is found false on verification.
15. A minimum distance of 50 m shall be kept from the boundary of quarry area to residential buildings, places of worship, public buildings, public road having vehicular traffic, river or lake, railway line and bridges.
16. The depth of excavation below the highest point shall not exceed 6m. Bench cutting shall be practiced.
17. Blasting shall be done at specified time with prior signals to avoid accidents.
- 18.No other machineries shall be operated without prior Consent of the Board.
19. Quarrying operations shall be started only after obtaining Mining permit/lease from Mining & Geology Department and D & O License under the Kerala Panchayat Raj Act from the concerned Local Self Government.
- 20 . Proper fencing/barriers shall be provided and maintained all around the abandoned deep quarry pits to avoid accidents
21. Blasting and quarrying shall be done without causing any nuisance or damage to occupants of adjoining or neighbouring land or building or posing damage to health, life or property.
22. The applicant shall submit copies of all relevant permits/lease/certificate/licences periodically to this office to ensure the validity of this consent and this consent is issued based on following documents.
Reference: - 1. Environmental clearance No. EC24B0108KL5393223N issued on 14/03/2025 and valid for a period of 5 years from the date of execution of mine lease / permit
2.Explosive licence E/SC/KL/22/1174(E58573) dated 0/01/2025 valid up to 31/03/2030

3. Mining and Geology letter no:1459/M3/2018 ,dated 23.03.2018.

3. Letter of intend NO.5794/ M3/2020 dated 09.02.2021.

SIGNATURE OF ISSUING AUTHORITY

ENVIRONMENTAL ENGINEER



To

M/s PALAKKAL GRANITE PRODUCT PRIVATE LIMITED
MYSOORPATTA, THOTTUMUKKAM POST, KOZHIKODE
















E-Mail : palakkalgranitepvt@gmail.com

Contact Number : 9497348725

1.This digitally signed document is legally valid as per the Information Technology Act 2000

2. For verifying this document please go to www.keralapcbonline.com and search using Certificate Number/name of the unit/Application Number in “Certificate Verification” link in the home page of the Board’s Phoenix website.

335/2020

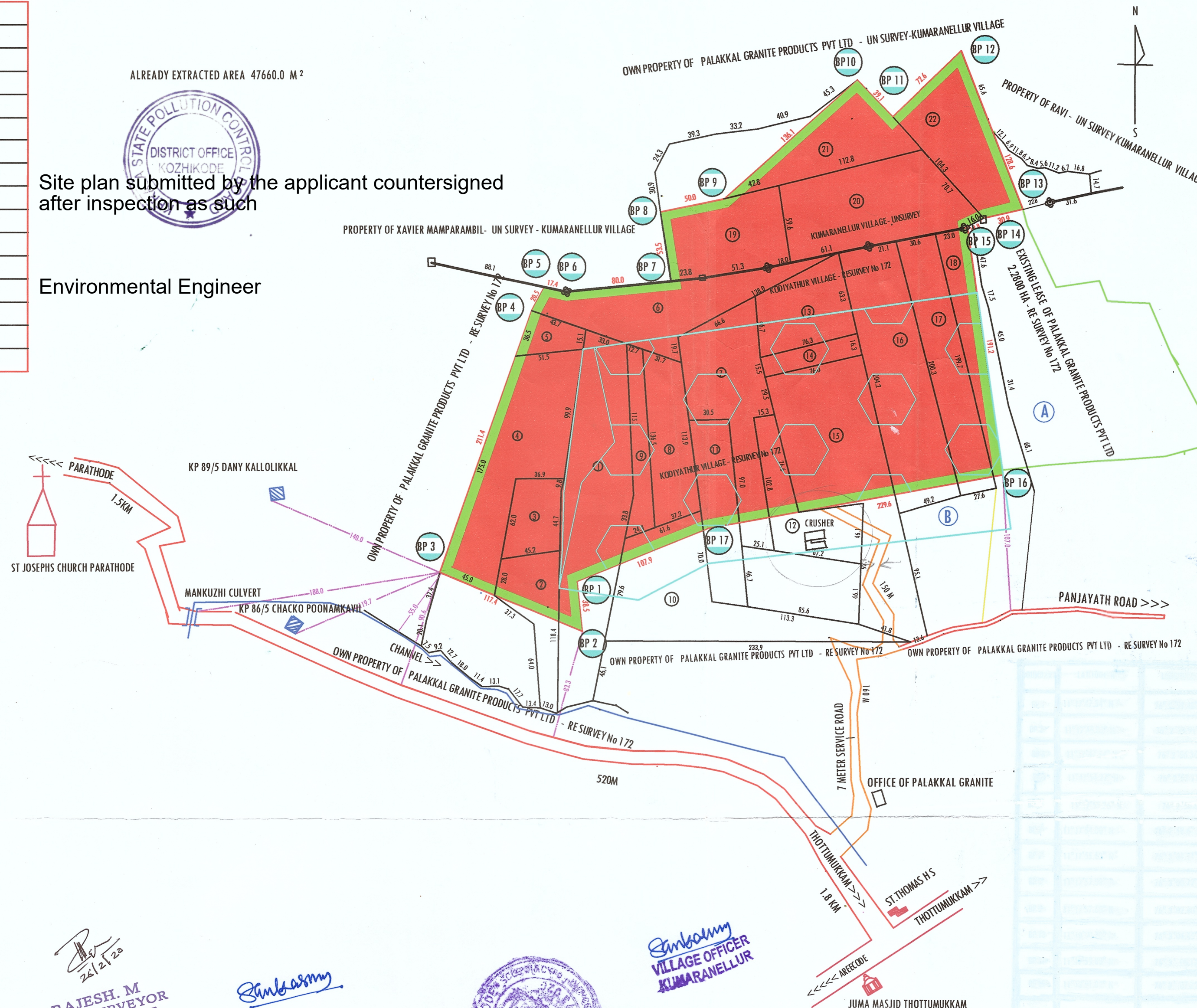
LEGEND	
	MINING AREA
	MOSQUE
	SCHOOL
	CRUSHER
	SURVEY BOUNDARY
	BUFFER ZONE
	ROCK MARK
	SURVEY STONE
	HOUSE
	CHURCH
	ROAD
	CULVERT
	ALREADY EXTRACTED AREA
	BOUNDARY PILLER
	EXISTING Q/L AREA

SCALE 1CM 25M

Environmental Engineer

SL No	D O C No	R S No	TOTAL AREA	APPLIED AREA	NAME
1	1773/ 2007	172/1527	1.2104 HECTARE	0.8588 HECTARE	HASEENA
2	571/2007	172/1232	0.2828 HECTARE	0.1617 HECTARE	AJMILA
3	4462/ 2006	172/1228	0.2428 HECTARE	0.2428 HECTARE	AJMILA
4	1465/2014	172/1213,1523,1862	0.9064 HECTARE	0.9064 HECTARE	AHAMMEDKABEER, AJMILA HASEENA, HAIRUNNEESA & ANEESHA
5	1470/2014	172/1212	0.1107 HECTARE	0.1107 HECTARE	
6	3964/2006	172/1134	0.8093 HECTARE	0.6650 HECTARE	ABOBACKER
7	3965/2006	172/1137	0.6869 HECTARE	0.6471 HECTARE	
8	577//2007	172/1201	0.4046 HECTARE	0.4046HECTARE	AHAMMEDKABEER
9	1774/2007	172/1221	0.2023 HECTARE	0.2023 HECTARE	AJMILA
10	3969/2006	172/1120	0.7688 HECTARE	0.1016 HECTARE	T.P AISHA
11	572/2007	172/1238	0.4046 HECTARE	0.2389 HECTARE	HASEENA
12	3966/2006	172/1136	0.4046 HECTARE	0.1466 HECTARE	ABUBACKER
13	3967/2006	172/1135	0.4046 HECTARE	0.4046 HECTARE	
14	4185/2006	172/1119	0.1224 HECTARE	0.1224 HECTARE	T.P AISHA
15	712/2010	172/2275	1.2141 HECTARE	0.8127 HECTARE	ALAVUDHEEN
16	575/2007	172/1526	1.0728 HECTARE	0.8906 HECTARE	HASEENA
17	119/2007	172/1200	0.6006 HECTARE	0.5748 HECTARE	AHAMMEDKABEER
18	1769/2007	172/1239,1240	1.2138 HECTARE	0.2911 HECTARE	HASEENA
	TOTAL		11.0625 HECTARE	7.7827 HECTARE	

19	2797/2007	153/597	0.5261 HECTARE	0.5261 HECTARE	AHAMMEDKABEER
20	3329/2014	153/598	0.8094 HECTARE	0.8094 HECTARE	AHAMMEDKABEER
21	3313/2009	153/604	0.8701 HECTARE	0.4958 HECTARE	ALEEMA
22	1677/2015	153/601,600	0.6880 HECTARE	0.5763 HECTARE	HAIRUNNEESA
TOTAL			2.8936 HECTARE	2.4076 HECTARE	
		GRAND TOTAL	13.9561 HECTARE	10.1903 HECTARE	



RAJESH. M
TALUK SURVEYOR
TALUK OFFICE
KOZHIKODE

VILLAGE OFFICER
KODITYATHUR

Sankarany
VILLAGE OFFICER
KUMARANELLUR

02/2020
TAHSILDAR
KOZHIKODE